




CITY OF LOCKPORT ALLOWABLE PERMIT LOADING - SORTED BY STRUCTURE NUMBER

Structure Number	Road Name	General Location	Crossing	2 Axle Max. All. Weight (LB)	3 Axle Max. All. Weight (LB)	4 Axle Max. All. Weight (LB)	5 Axle Max. All. Weight (LB)	6 Axle Max. All. Weight (LB)	7 Axle Max. All. Weight (LB)	8 Axle Max. All. Weight (LB)	9 Axle Max. All. Weight (LB)	10 Axle Max. All. Weight (LB)
099-0135	Illinois 7 Frontage Road	0.36 miles east of IL 53	Des Plaines River	16,000	16,000	16,000	16,000	16,000	16,000	16,000	16,000	16,000
099-0326	Gougar Road	Gougar Road over I-355	I-355	Any load exceeding Legal Load shall be sent to the Illinois Tollway Authority for evaluation								
099-0327	163rd Street	163rd over I-355	I-355	Any load exceeding Legal Load shall be sent to the Illinois Tollway Authority for evaluation								
099-0331	151st Street	151st over I-355	I-355	Any load exceeding Legal Load shall be sent to the Illinois Tollway Authority for evaluation								
099-3096	Gougar Road	2 miles north of US 6	Fraction Run Creek	50,000	75,000	100,000	116,000	141,000	166,000	187,000	188,000	198,000
099-3123	Bruce Street	1.7 miles east of IL 171	Fraction Run	50,000	75,000	100,000	116,000	141,000	158,000	187,000	188,000	198,000
099-3169	High Road	0.1 miles north of IL 171	Mink Creek	50,000	75,000	100,000	116,000	130,000	132,000	168,000	169,000	180,000
099-4203	Farrel Road	0.3 miles south of Bruce Road	Fraction Run	50,000	75,000	100,000	116,000	141,000	166,000	187,000	188,000	198,000
099-6020	Bruce Road	0.5 miles east of Farrell Road	Fraction Run Creek									
099-6502	Commerce Street	200 feet north of 8th Street	Milne Creek	30,000	30,000	30,000	30,000	30,000	30,000	30,000	30,000	30,000
099-6504	Madison Street	Between 7th and 8th Street	Milne Creek	50,000	75,000	100,000	116,000	141,000	146,000	158,000	188,000	189,000
099-6505	Commerce Street Alley	0.12 miles north of IL 7	Milne Creek	LL Only	LL Only	LL Only	LL Only	LL Only	LL Only	LL Only	LL Only	LL Only
099-6506	Jefferson Street	North of 7th Street	Milne Creek	50,000	75,000	100,000	116,000	141,000	166,000	187,000	188,000	198,000
099-6507	Second Street	0.15 miles northwest of IL 171	I&M Canal	18,000	18,000	18,000	18,000	18,000	18,000	18,000	18,000	18,000
099-6508	Division Street	480 feet west of State Street	I&M Canal	50,000	75,000	100,000	116,000	141,000	166,000	187,000	188,000	198,000

General Permit Rules:			
1)	Maximum weight per axle is 25K		
2)	Minimum axle spacing is 4 foot		
3)	# of Axles	Minimum 1st to last axle spacing	Maximum Possible All. Wt. (LB)
	2	4.00 ft	50,000
	3	14.50 ft	75,000
	4	23.00 ft	100,000
	5	30.00 ft	116,000
	6	44.00 ft	141,000
	7	46.92 ft	166,000
	8	48.00 ft	187,000
	9	62.50 ft	188,000
	10	64.67 ft	198,000

 Cells highlighted in yellow have lower limits than "Maximum Possible All. Wt"

 Cells highlighted in orange have load limits set by IDOT Load Rating

 Per Article B.ii. of the Intergovernmental Agreement dated 6/17/2009 the Illinois State Toll Highway Authority has the "exclusive rights to approve" "The permitting of any and all loads traversing the grade separation structure which exceed the limits set forth in Title 92 Chapter 4 Part 2529 Appendix A of the Illinois Administrative Code".